




### A603/East Rd

- |                                                                                                                                                                               |                           |
|-------------------------------------------------------------------------------------------------------------------------------------------------------------------------------|---------------------------|
| 1. Head <b>southwest</b> on <b>A603/East Rd</b> toward <b>East Rd</b>                                                                                                         | go 367 ft<br>total 367 ft |
|  2. Take the 1st <b>left</b> onto <b>St Matthew's St</b>                                      | go 0.1 mi<br>total 0.2 mi |
|  3. Take the 3rd <b>left</b> onto <b>Vicarage Terrace</b>                                     | go 472 ft<br>total 0.3 mi |
|  4. Turn <b>right</b> at <b>Sturton St</b><br>Destination will be on the right<br>About 1 min | go 0.3 mi<br>total 0.6 mi |

### Cambridge CB1 2SN, UK

These directions are for planning purposes only. You may find that construction projects, traffic, weather, or other events may cause conditions to differ from the map results, and you should plan your route accordingly. You must obey all signs or notices regarding your route.

Map data ©2009 Tele Atlas